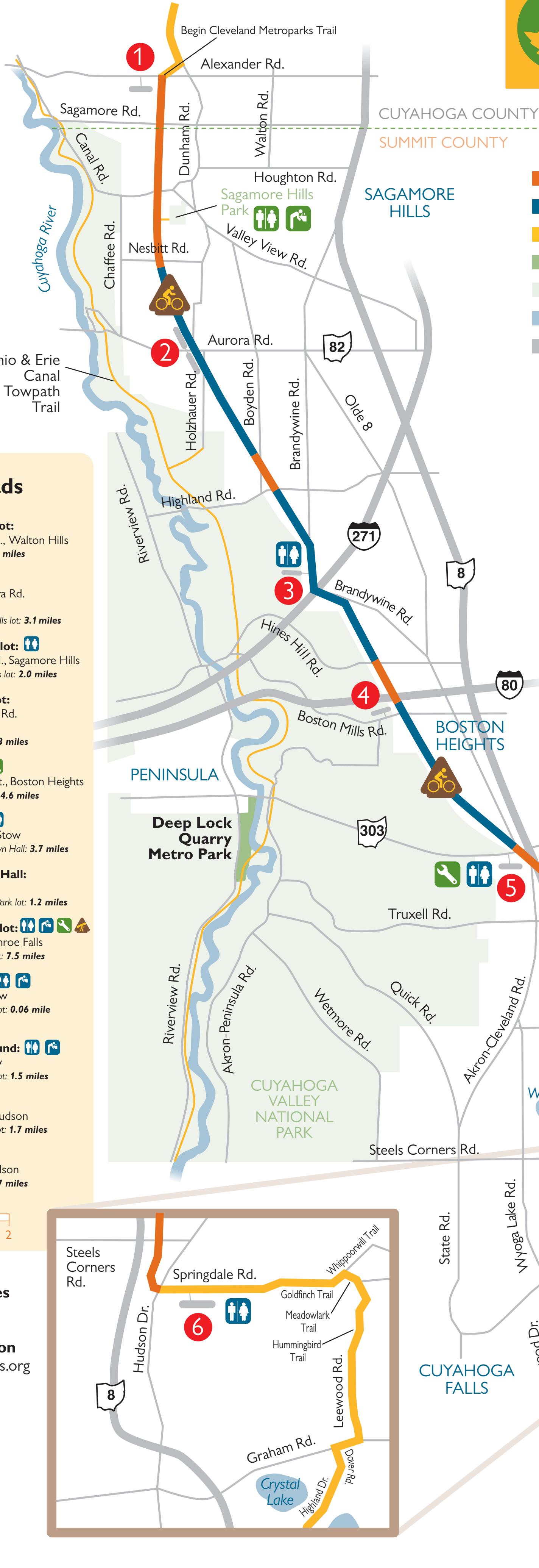




BIKE & HIKE TRAIL

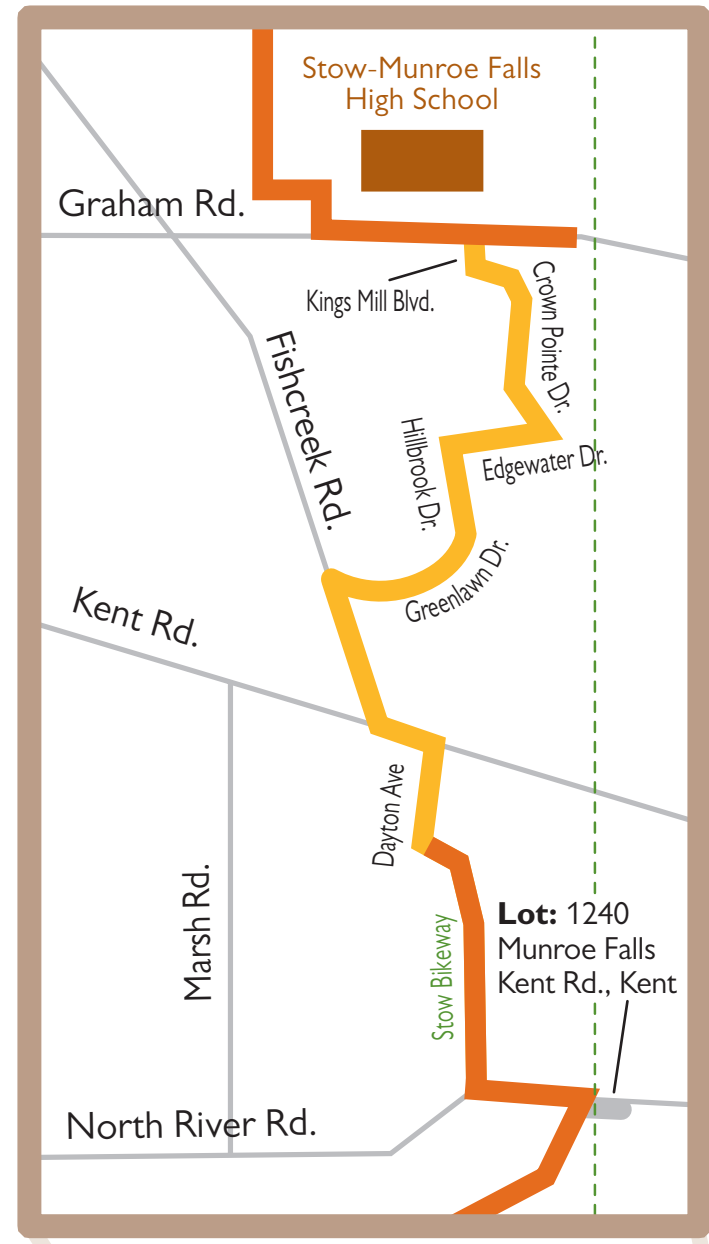


- Bike & Hike Trail
- Trail Section Accessible
- Trail Managed by Others
- Summit Metro Park
- Other Parks
- Water
- Road / Parking
- Fixit Station

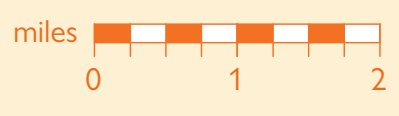
- Bike & Hike Trail**
33.5 miles
- Water Access**
Cuyahoga River Water Trail
150 ft. to access point (mile marker 49.9 R)
- Restrooms
- Drinking Water
- Amenities in blue indicate accessibility

Trailheads

- Alexander Road lot:**
15660 Alexander Rd., Walton Hills
distance to SR 82 lots: **3.1 miles**
- SR 82 lots:**
685 & 686 W. Aurora Rd.
Sagamore Hills
distance to Brandywine Falls lot: **3.1 miles**
- Brandywine Falls lot:**
8176 Brandywine Rd., Sagamore Hills
distance to Boston Heights lot: **2.0 miles**
- Boston Heights lot:**
315 W. Boston Mills Rd.
Boston Heights
distance to SR 303 lot: **2.3 miles**
- SR 303 lot:**
64 W. Streetsboro St., Boston Heights
distance to Springdale lot: **4.6 miles**
- Springdale lot:**
968 Springdale Rd., Stow
distance to Silver Lake Town Hall: **3.7 miles**
- Silver Lake Town Hall:**
2961 Kent Rd., Stow
distance to SR 91 / Brust Park lot: **1.2 miles**
- SR 91 / Brust Park lot:**
130 N. Main St., Munroe Falls
distance to Young Road lot: **7.5 miles**
- Young Road lot:**
5090 Young Rd., Stow
distance to Silver Springs lot: **0.06 mile**
- Silver Springs Park & Campground:**
5027 Stow Rd., Stow
distance to Norton Road lot: **1.5 miles**
- Norton Road lot:**
1401 Norton Rd., Hudson
distance to Barlow Road lot: **1.7 miles**
- Barlow Road lot:**
331 Barlow Rd., Hudson
distance to SR 303 lot: **1.7 miles**



Portions of the Bike & Hike Trail use neighborhood streets. Please follow these green Bike Route signs until you rejoin the established trail.



For Emergencies
Call 911

More Information
summitmetroparks.org